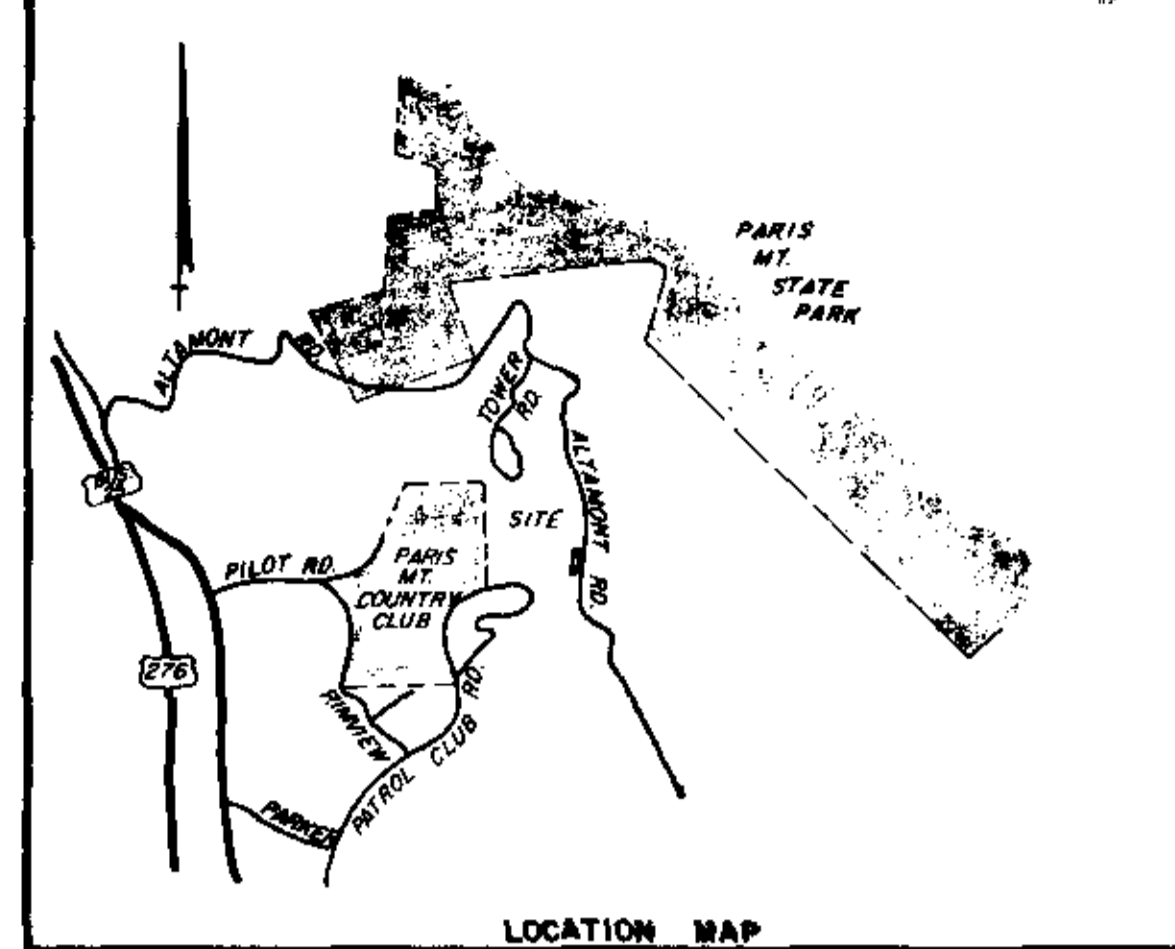
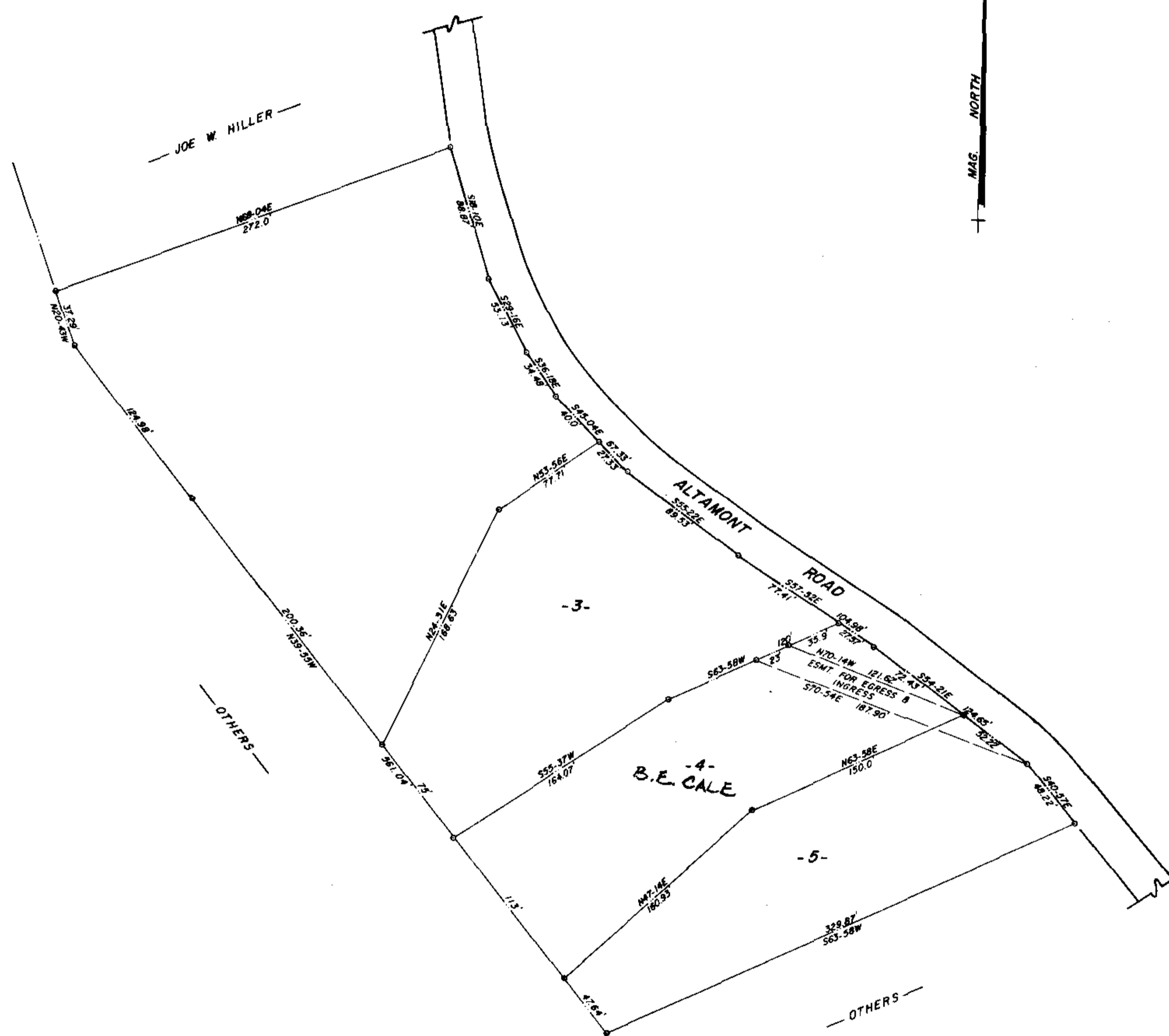


FILED
 GREENVILLE, S.C.
 Nov 17 3 16 PM '82
 DONNIE S. SANDERSLEY
 R.M.C.



LOCATION MAP

FINAL PLAT

CERTIFICATE OF OWNERSHIP AND DEDICATION

"The undersigned hereby acknowledge that I, am (we and the owners) of the property shown and described hereon and that I (we) hereby adopt this plan of subdivision with any (our) free consent and that I (we) establish minimum building restriction lines, and hereby dedicate to public use as roads, streets, and easements, forever all areas so shown or indicated on said plat.

11/15/82 Signed: *[Signature]*
 11/17/82 Signed: *[Signature]*
 / / Signed: _____
 / / Signed: _____

CERTIFICATE OF ACCURACY

"I, ROBERT R. SPEARMAN, certify that this plat was taken by me (shown under my supervision) (an actual survey made under my supervision) from an actual survey made by me (detailed description recorded in Book _____ Page _____ Book _____ Page _____ etc.) (other); that the error of closure as calculated by latitudes and departures is 1/72500; that the boundaries not surveyed are shown as broken lines plotted from information found in Book _____ Page _____; that this plat was prepared in accordance with the Greenville County Subdivision Regulations as adopted.

7/15/80 DATE Signed: *[Signature]*
 LICENSED ENGINEER OR REGISTERED SURVEYOR
 S. C. Registration No. 3615

CERTIFICATE OF APPROVAL FOR RECORDING

"I hereby certify that the subdivision plat shown hereon has been found to comply with the Subdivision Regulations for Greenville County, with the exception of such variances, if any, as are noted in the minutes of the Greenville County Planning Commission of Greenville County, South Carolina, and that it has been approved for recording in the office of the County Register of Deeds Conveyances."


11-17-82 DATE Signed: *[Signature]*
 DIRECTOR OF PLANNING
 GREENVILLE COUNTY PLANNING COMMISSION

FILE NUMBER
 82-148

SUMMIT BUILDERS INC.
 OF GREENVILLE

SUMMIT BUILDERS INC. OF GREENVILLE OWNER
 ROBERT R. SPEARMAN REG. L.S. 3615 SURVEYOR

NO. OF ACRES: 3.57
 NO. OF LOTS: 5
 DATE: JUNE 15, 1981



12191 NOV 17 1982
 9.7.26

NOTE:
 PROVIDE A 5'-0" UTILITY AND DRAINAGE EASEMENT AROUND PROPERTY LINES FOR LOTS # 3, 4 & 5.

Plat Filed This 17 day of Nov. 1982
 And Recorded in Vol. 95 Page 26 at 9:46 A.M.
[Signature]
 R.M.C.

RECORDING FEE
 PAID \$5.00